



Sheringham Shoal and Dudgeon Offshore Wind Farm Extension Projects

Work Plans (Offshore)

August 2022
Document Reference: 2.7
APFP Regulation: 5(2)(j)

360000

370000

380000

390000

400000

410000



5910000

5900000

5890000

5880000

5870000

Sheringham Shoal and Dudgeon Extension Projects

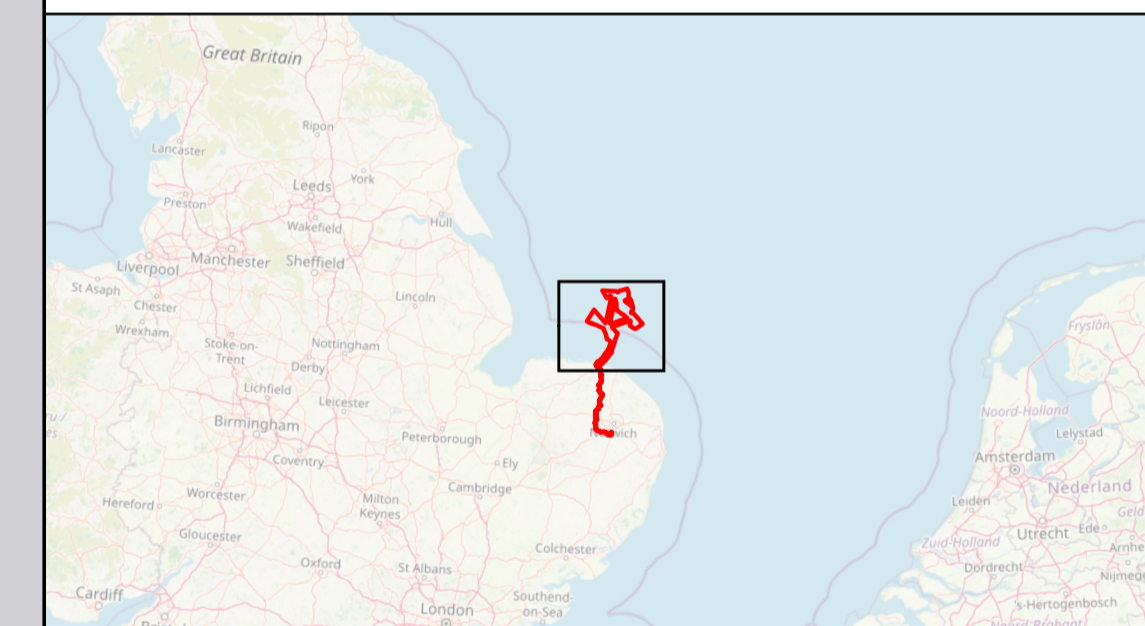
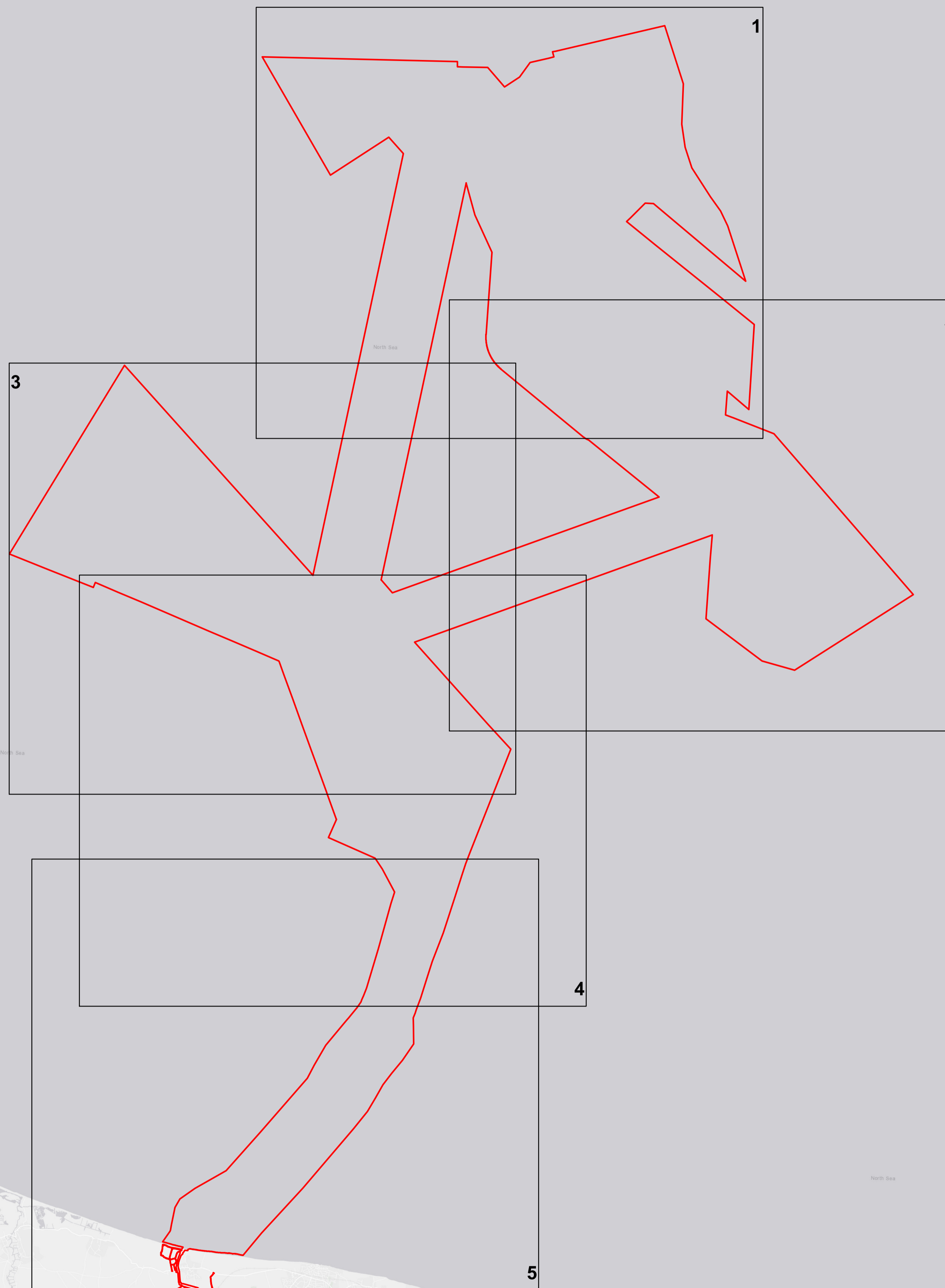
Title: Offshore Works Plans

Key Plan

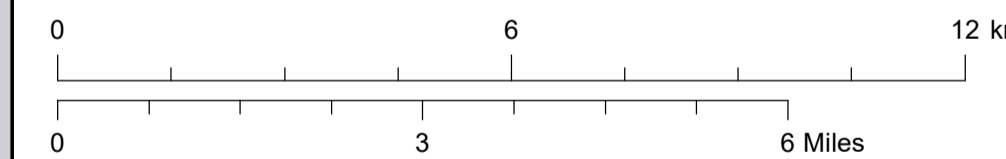
APFP Regulations Reference: 5(2)(j)
Application Doc. no.: 2.7

Legend:

- Order Limits
- Sheet extents



Coordinate Reference System: WGS 1984 UTM Zone 31N
Transformation WGS84: OSGB_1936_To_WGS_1984_7

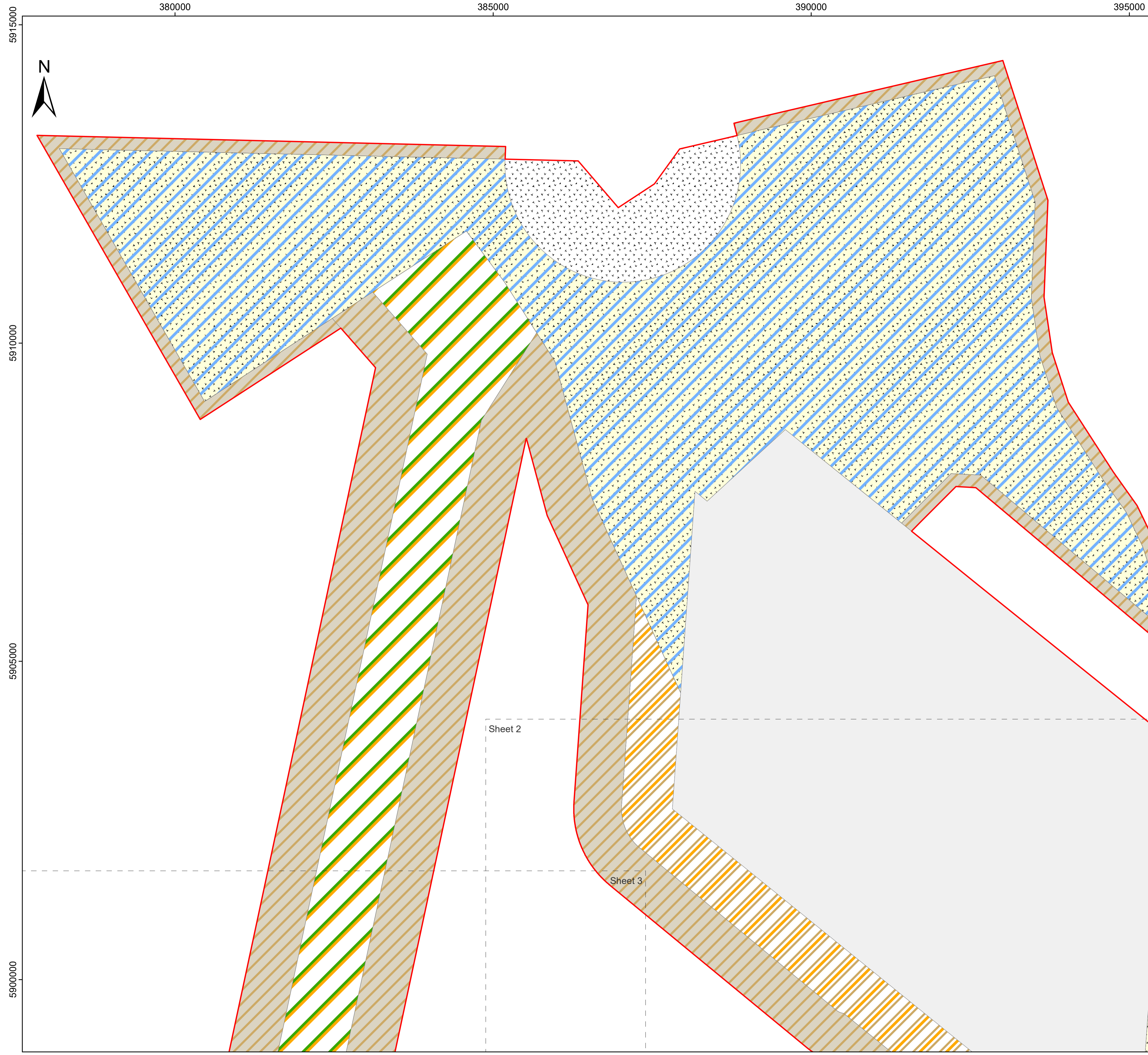


Scale: 1:100 000 Scale at size: A1

Equinor Doc. no.: C282-EQ-Z-GA-00009

A	16/08/2022	First Issue	ERIHAG	JADD	SARC
REV	DATE	STATUS	DRW	CHK	APR





Sheringham Shoal and Dudgeon Extension Projects

Title: Offshore Works Plans, all scenarios

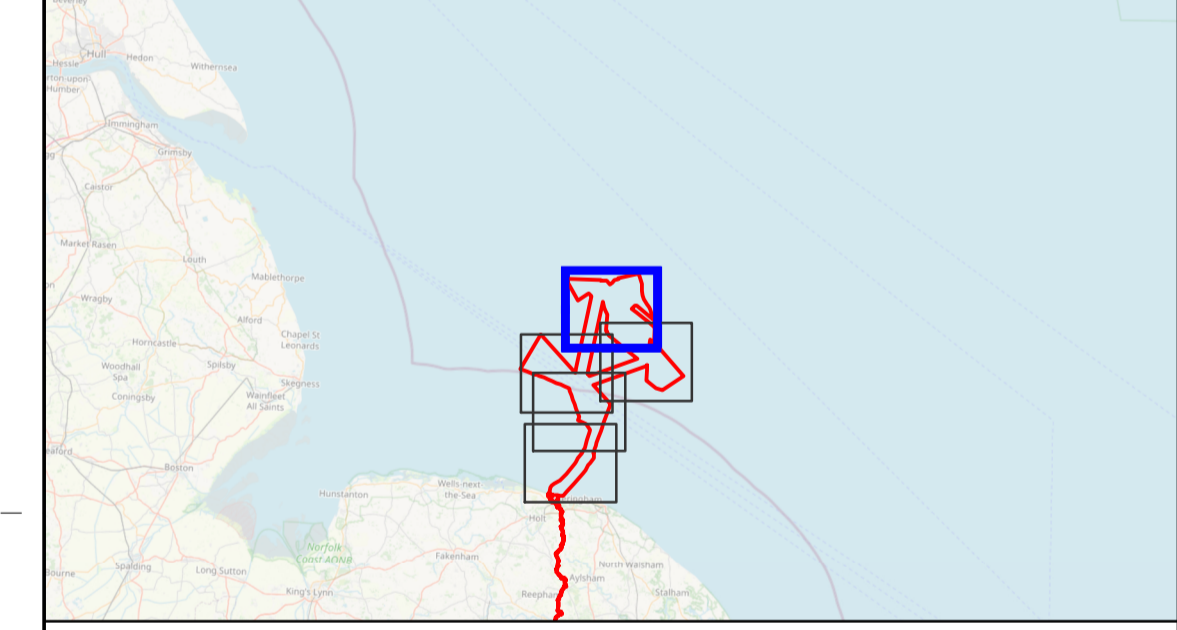
Sheet 1 of 5

APFP Regulations Reference: 5(2)(j)
Application Doc. no.: 2.7

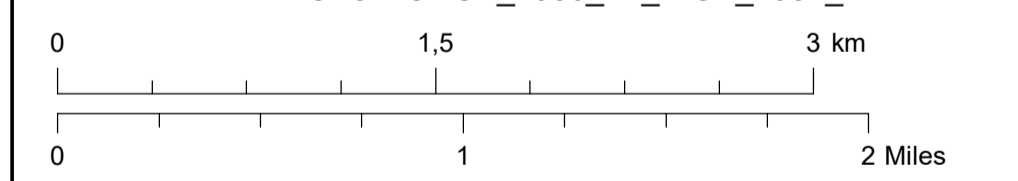
Legend:

- Order Limits
- Work No. 1B – DEP WTG array area
- Work No. 2B – DEP In-field cables
- Work No. 3B – DEP Offshore Substation Platform
- Work No. 4B – DEP North and DEP South export and interlink cables
- Work No. 4C – Integrated OSP export and interlink cables
- Work No. 6A and B – Temporary working area (scenarios 1, 2 & 3)
- Work No. 6C – Temporary working area (scenario 4)
- Existing Offshore Wind Farm Areas

Data Sources: Equinor
Base Map: © British Crown and OceanWise, 2021. All rights reserved. License No. EMS-EK001-627782. Not to be used for Navigation; Crown copyright and database rights 2020, Ordnance Survey 0100031673, © OpenStreetMap (and) contributors, CC-BY-SA



Coordinate Reference System: WGS 1984 UTM Zone 31N
Transformation WGS84: OSGB_1936_To_WGS_1984_7



Scale: 1:30 000 Scale at size: A1

Equinor Doc. no.: C282-EQ-Z-GA-00009

A	16/08/2022	First Issue	erihag	jadd	sarc
REV	DATE	STATUS	DRW	CHK	APR



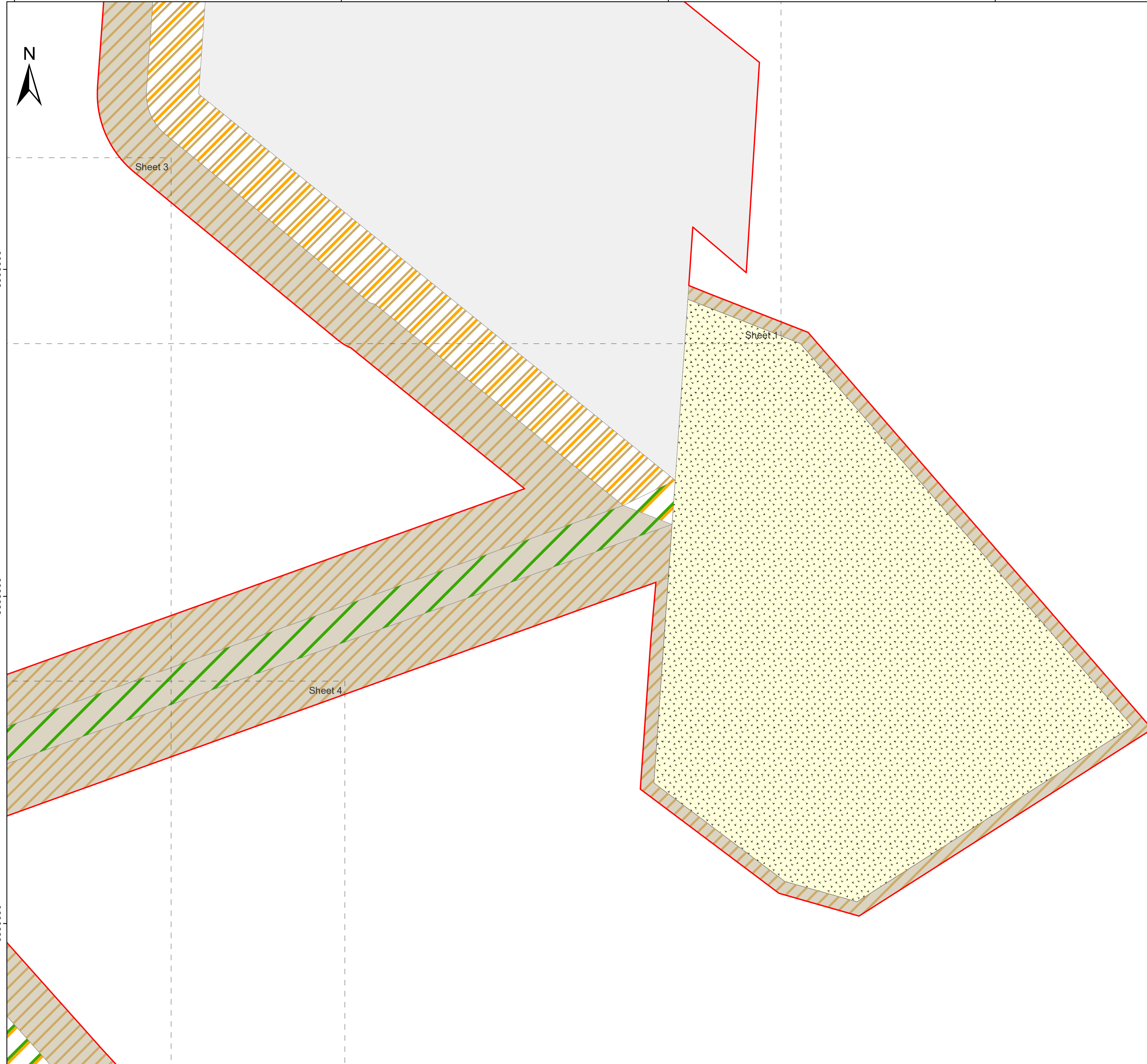
385000 390000 395000 400000



5900000

5895000

5890000



Sheringham Shoal and Dudgeon Extension Projects

Title: Offshore Works Plans, all scenarios

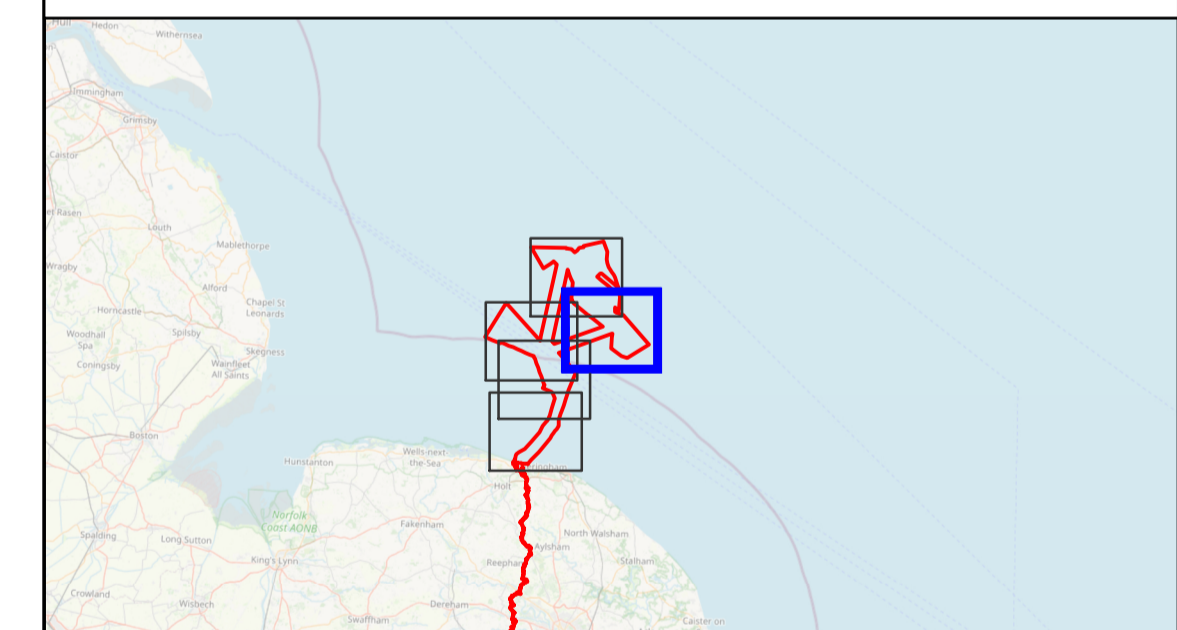
Sheet 2 of 5

APFP Regulations Reference: 5(2)(j)
Application Doc. no.: 2.7

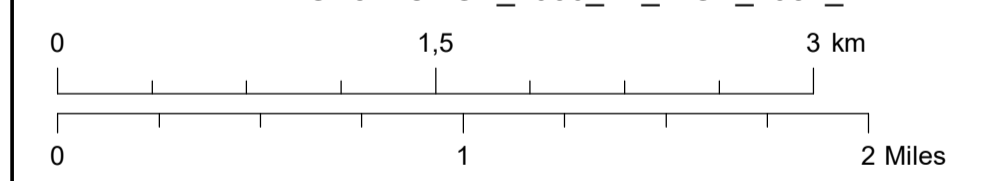
Legend:

- Order Limits
- Work No. 1B – DEP WTG array area
- Work No. 2B – DEP In-field cables
- Work No. 4B – DEP North and DEP South export and interlink cables
- Work No. 4C – Integrated OSP export and interlink cables
- Work No. 6A and B – Temporary working area (scenarios 1, 2 & 3)
- Work No. 6C – Temporary working area (scenario 4)
- Existing Offshore Wind Farm Areas

Data Sources: Equinor
Base Map: © British Crown and OceanWise, 2021. All rights reserved. License No. EMS-EK001-627782. Not to be used for Navigation; Crown copyright and database rights 2020, Ordnance Survey 0100031673; © OpenStreetMap (and) contributors, CC-BY-SA



Coordinate Reference System: WGS 1984 UTM Zone 31N
Transformation WGS84: OSGB_1936_To_WGS_1984_7



Scale: 1:30 000 Scale at size: A1

Equinor Doc. no.: C282-EQ-Z-GA-00009

A	16/08/2022	First Issue	erihag	jadd	sarc
REV	DATE	STATUS	DRW	CHK	APR



370000

375000

380000

385000



5900000

5895000

5890000













Sheringham Shoal and Dudgeon Extension Projects

Title: Offshore Works Plans, all scenarios

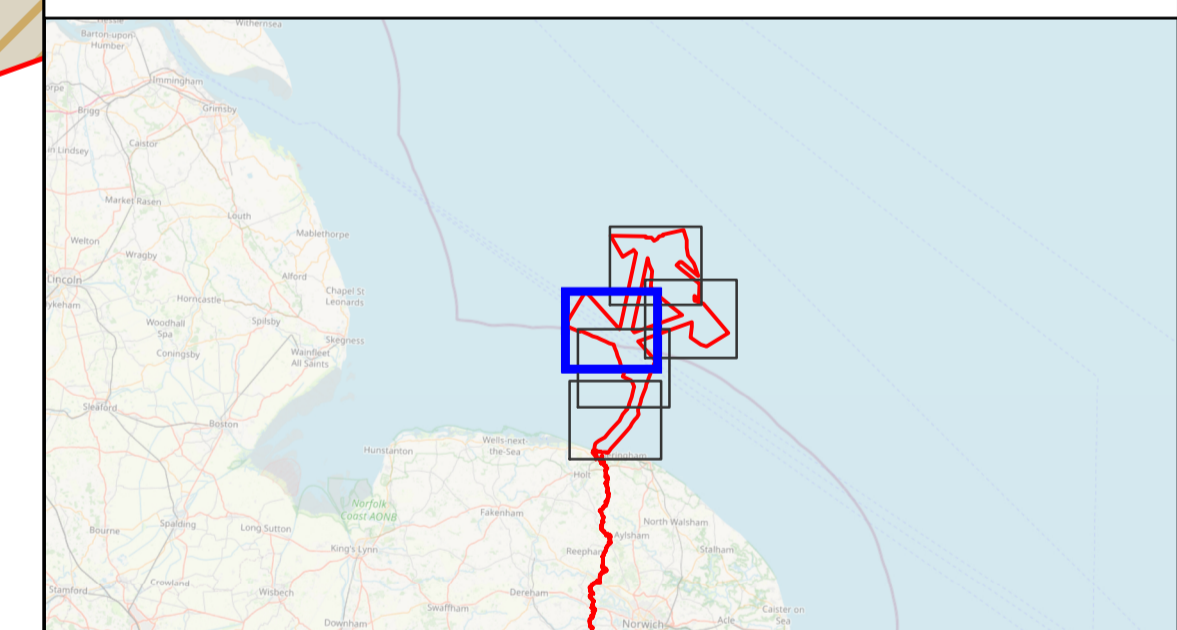
Sheet 3 of 5

APFP Regulations Reference: 5(2)(j)
Application Doc. no.: 2.7

Legend:

-  Order Limits
-  Work No. 1A – SEP WTG array area
-  Work No. 2A – SEP In-field cables
-  Work No. 3A – SEP Offshore Substation Platform
-  Work No. 3C – Integrated Offshore Substation Platform
-  Work No. 4A – SEP export cables
-  Work No. 4B – DEP North and DEP South export and interlink cables
-  Work No. 4C – Integrated OSP export and interlink cables
-  Work No. 5A and B, or 5C – SEP and DEP export cables
-  Work No. 6A and B – Temporary working area (scenarios 1, 2 & 3)
-  Work No. 6C – Temporary working area (scenario 4)
-  Existing Offshore Wind Farm Areas

Data Sources: Equinor
Base Map: © British Crown and OceanWise, 2021. All rights reserved.
License No. EMS-EK001-627782. Not to be used for Navigation; Crown copyright and database rights 2020, Ordnance Survey 0100031673; © OpenStreetMap (and) contributors, CC-BY-SA



Coordinate Reference System: WGS 1984 UTM Zone 31N
Transformation WGS84: OSGB_1936_To_WGS_1984_7
0 1.5 3 km
0 1 2 Miles

Scale: 1:30 000 Scale at size: A1

Equinor Doc. no.: C282-EQ-Z-GA-00009


A	16/08/2022	First Issue	erihag	jadd	sarc
REV	DATE	STATUS	DRW	CHK	APR

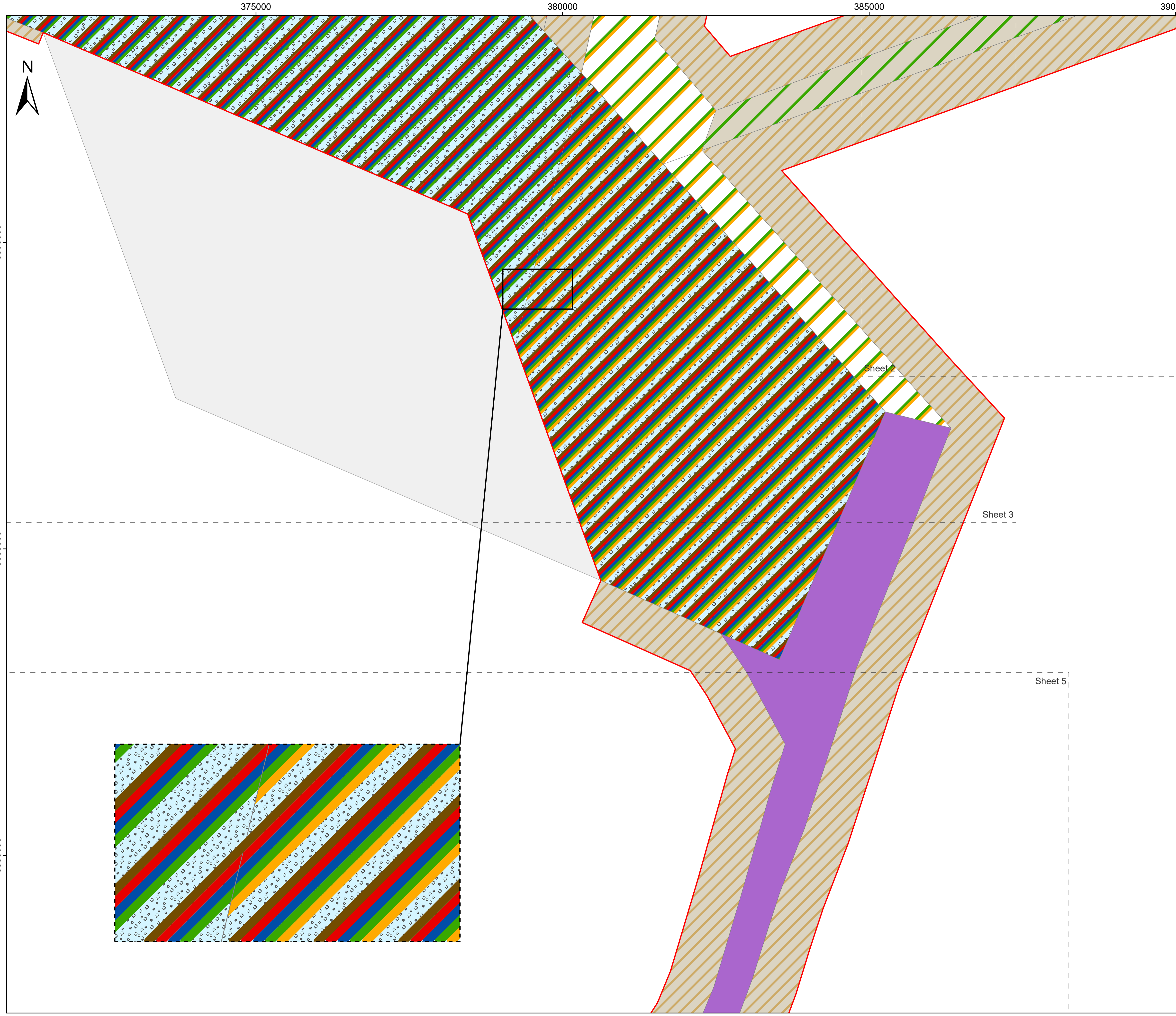


Sheet 1

Sheet 2

Sheet 2





Sheringham Shoal and Dudgeon Extension Projects

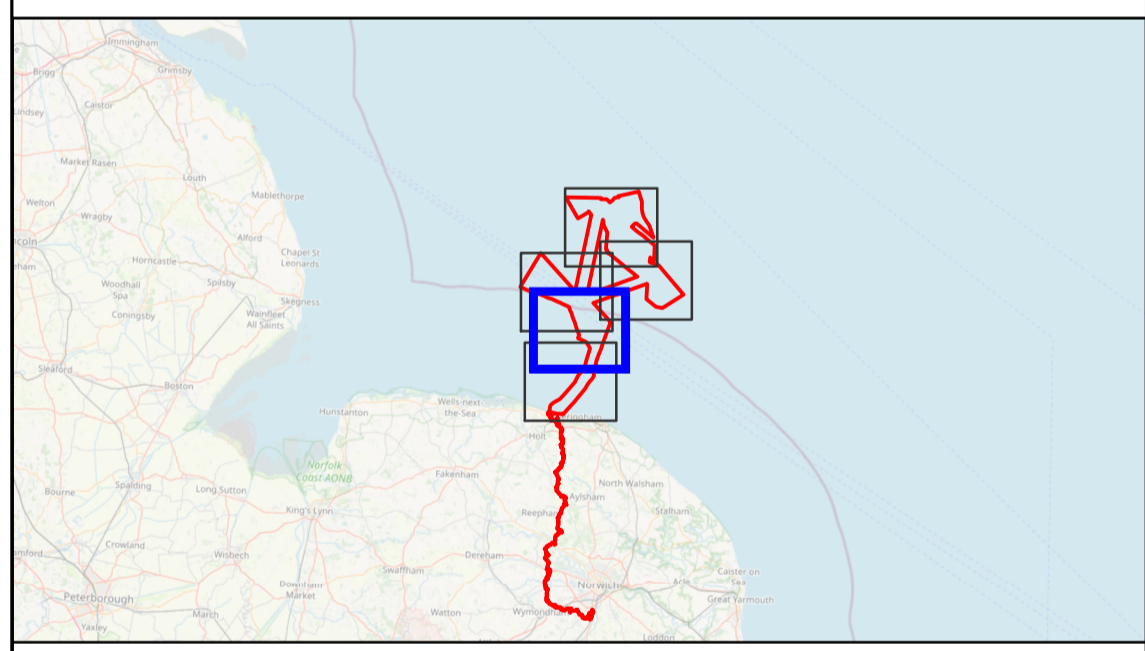
Title: Offshore Works Plans, all scenarios

Sheet 4 of 5

APFP Regulations Reference: 5(2)(j)
Application Doc. no.: 2.7

- Legend:
- Order Limits
 - Work No. 1A – SEP WTG array area
 - Work No. 2A – SEP In-field cables
 - Work No. 3A – SEP Offshore Substation Platform
 - Work No. 3C – Integrated Offshore Substation Platform
 - Work No. 4A – SEP export cables
 - Work No. 4B – DEP North and DEP South export and interlink cables
 - Work No. 4C – Integrated OSP export and interlink cables
 - Work No. 5A and B, or 5C – SEP and DEP export cables
 - Work No. 6A and B – Temporary working area (scenarios 1, 2 & 3)
 - Work No. 6C – Temporary working area (scenario 4)
 - Existing Offshore Wind Farm Areas

Data Sources: Equinor
Base Map: © British Crown and OceanWise, 2021. All rights reserved. License No. EMS-EK001-627782. Not to be used for Navigation; Crown copyright and database rights 2020, Ordnance Survey 0100031673; © OpenStreetMap (and) contributors, CC-BY-SA



Coordinate Reference System: WGS 1984 UTM Zone 31N
Transformation WGS84: OSGB_1936_To_WGS_1984_7



Scale: 1:30 000 Scale at size: A1

Equinor Doc. no.: C282-EQ-Z-GA-00009

A	16/08/2022	First Issue	erihag	jadd	sarc
REV	DATE	STATUS	DRW	CHK	APR



370000 375000 380000 385000



5880000

5875000

5870000

Sheet 4

Sheringham Shoal and Dudgeon Extension Projects

Title: Offshore Works Plans, all scenarios

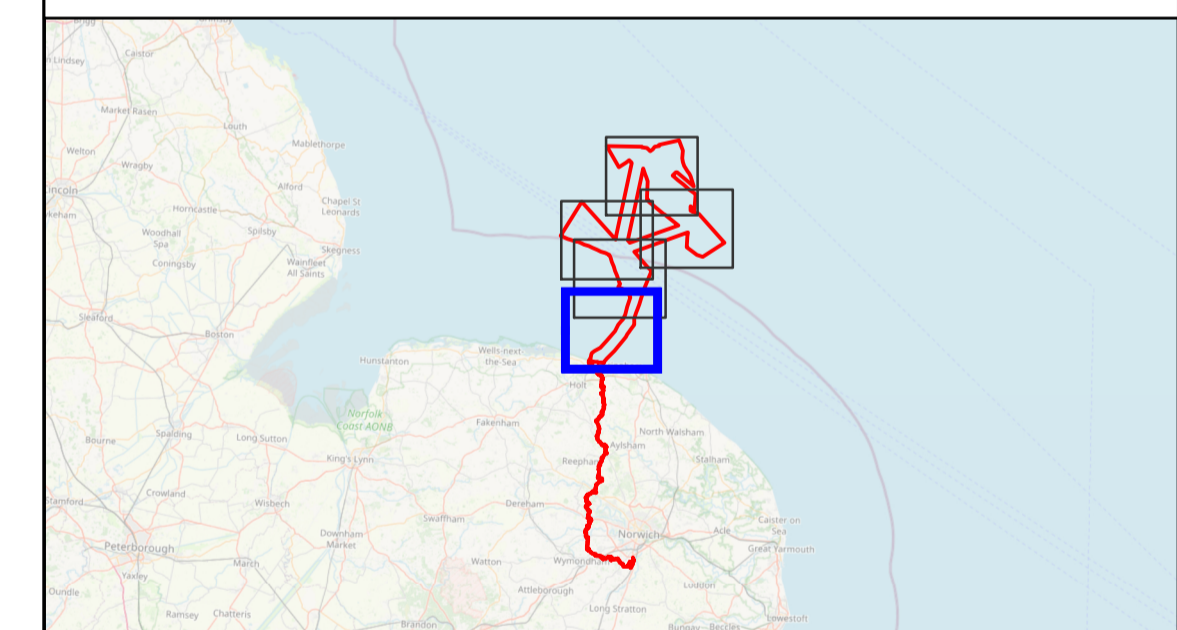
Sheet 5 of 5

APFP Regulations Reference: 5(2)(j)
Application Doc. no.: 2.7

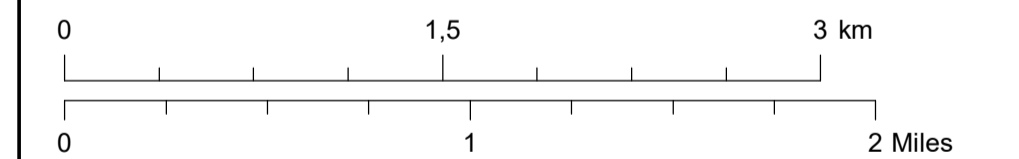
Legend:

- Order Limits
- Mean Low Water (Springs)
- Mean High Water (Springs)
- Work No. 5A and B, or 5C – SEP and DEP export cables
- Work No. 6A and B – Temporary working area (scenarios 1, 2 & 3)
- Work No. 6C – Temporary working area (scenario 4)
- Work No. 7A and B, or 7C - Landfall connection works

Data Sources: Equinor
Base Map: © British Crown and OceanWise, 2021. All rights reserved. License No. EMS-EK001-627782. Not to be used for Navigation; Crown copyright and database rights 2020, Ordnance Survey 0100031673, © OpenStreetMap (and) contributors, CC-BY-SA



Coordinate Reference System: WGS 1984 UTM Zone 31N
Transformation WGS84: OSGB_1936_To_WGS_1984_7



Scale: 1:30 000 Scale at size: A1

Equinor Doc. no.: C282-EQ-Z-GA-00009

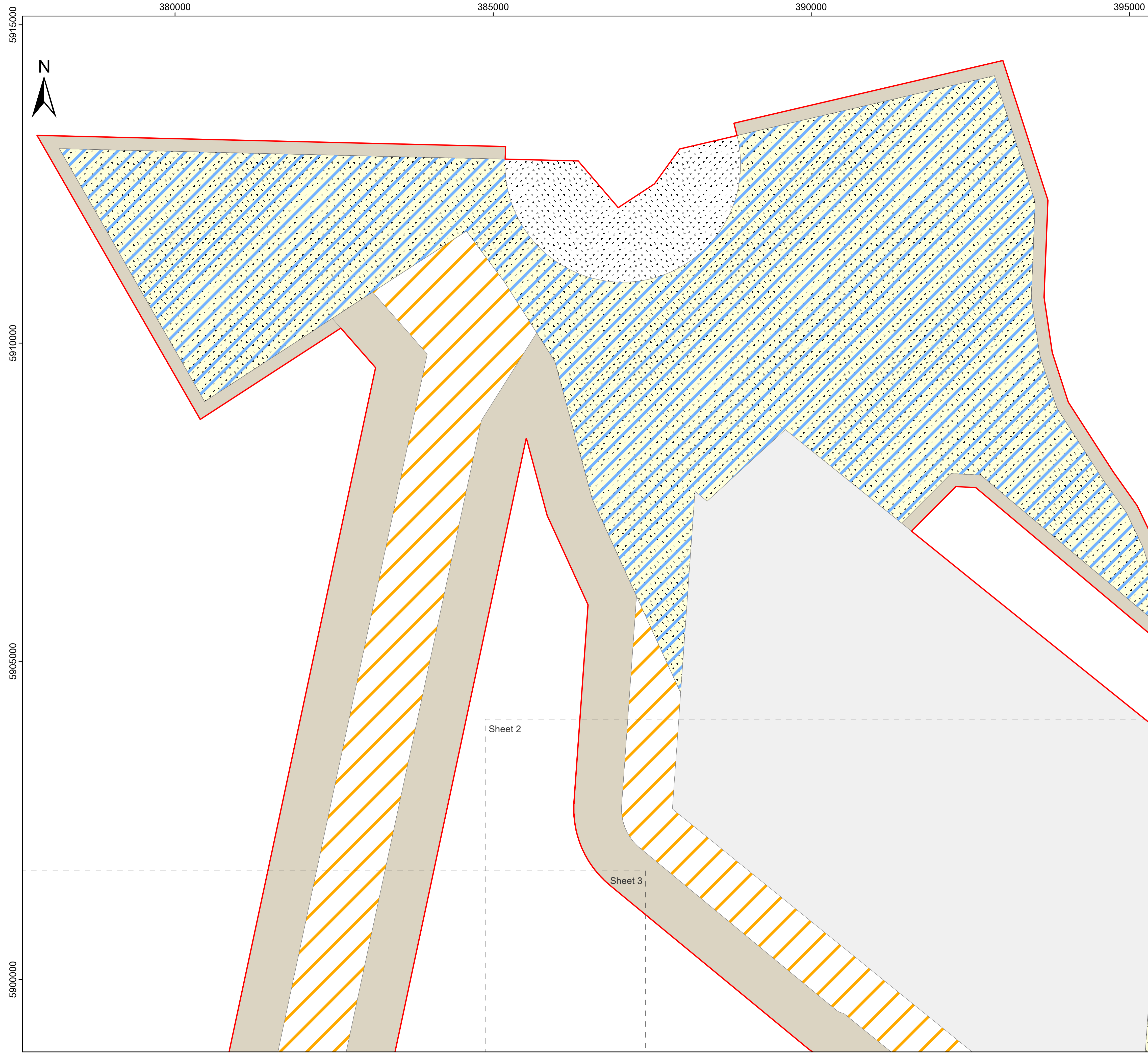
A	16/08/2022	First Issue	erihag	jadd	sarc
REV	DATE	STATUS	DRW	CHK	APR





Sheringham Shoal and Dudgeon Offshore Wind Farm Extension Projects

Appendix A Works plans (Offshore) Scenarios 1, 2, 3



Sheringham Shoal and Dudgeon Extension Projects

Title:
Offshore Works Plans, scenarios 1, 2, 3

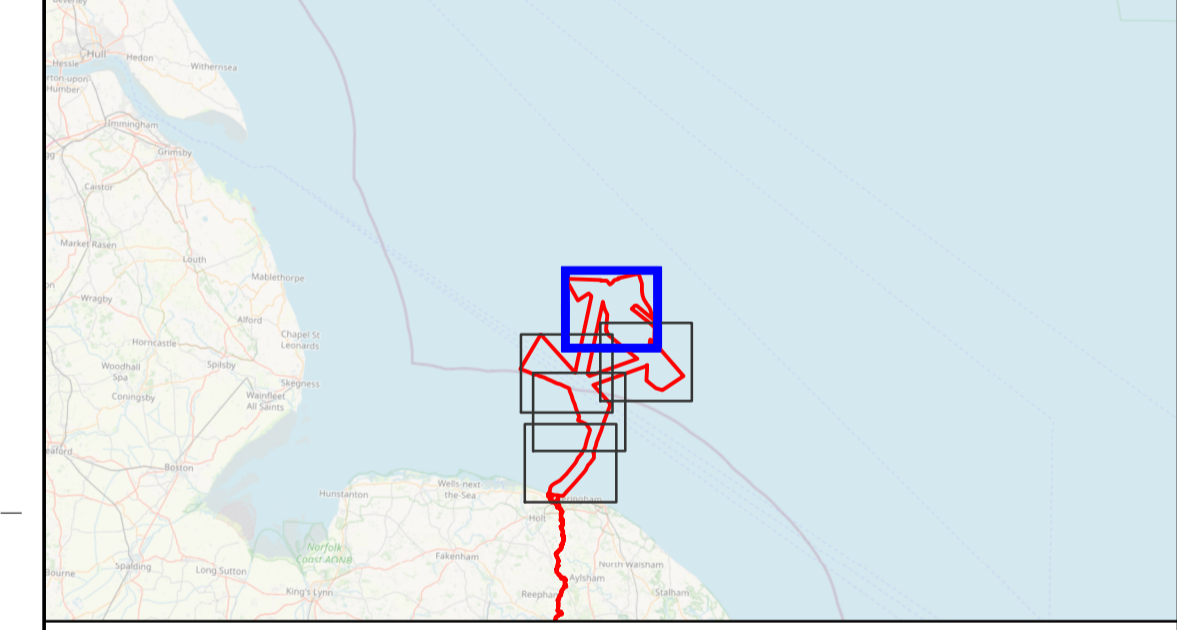
Sheet 1 of 5

APFP Regulations Reference: 5(2)(j)
Application Doc. no.: 2.7

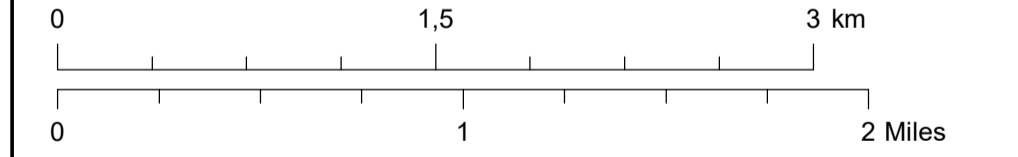
Legend:

- Order Limits
- Work No. 1B – DEP WTG array area
- Work No. 2B – DEP In-field cables
- Work No. 3B – DEP Offshore Substation Platform
- Work No. 4B – DEP North and DEP South export and interlink cables
- Work No. 6A and B – Temporary working area
- Existing Offshore Wind Farm Areas

Data Sources: Equinor
Base Map: © British Crown and OceanWise, 2021. All rights reserved. License No. EMS-EK001-627782. Not to be used for Navigation; Crown copyright and database rights 2020, Ordnance Survey 0100031673, © OpenStreetMap (and) contributors, CC-BY-SA



Coordinate Reference System: WGS 1984 UTM Zone 31N
Transformation WGS84: OSGB_1936_To_WGS_1984_7



Scale: 1:30 000 Scale at size: A1

Equinor Doc. no.: C282-EQ-Z-GA-00009

A	16/08/2022	First Issue	erihag	jadd	sarc
REV	DATE	STATUS	DRW	CHK	APR



385000 390000 395000 400000



5900000

5895000

5890000

Sheet 3

Sheet 1

Sheet 4

Sheringham Shoal and Dudgeon Extension Projects

Title:
Offshore Works Plans, scenarios 1, 2, 3

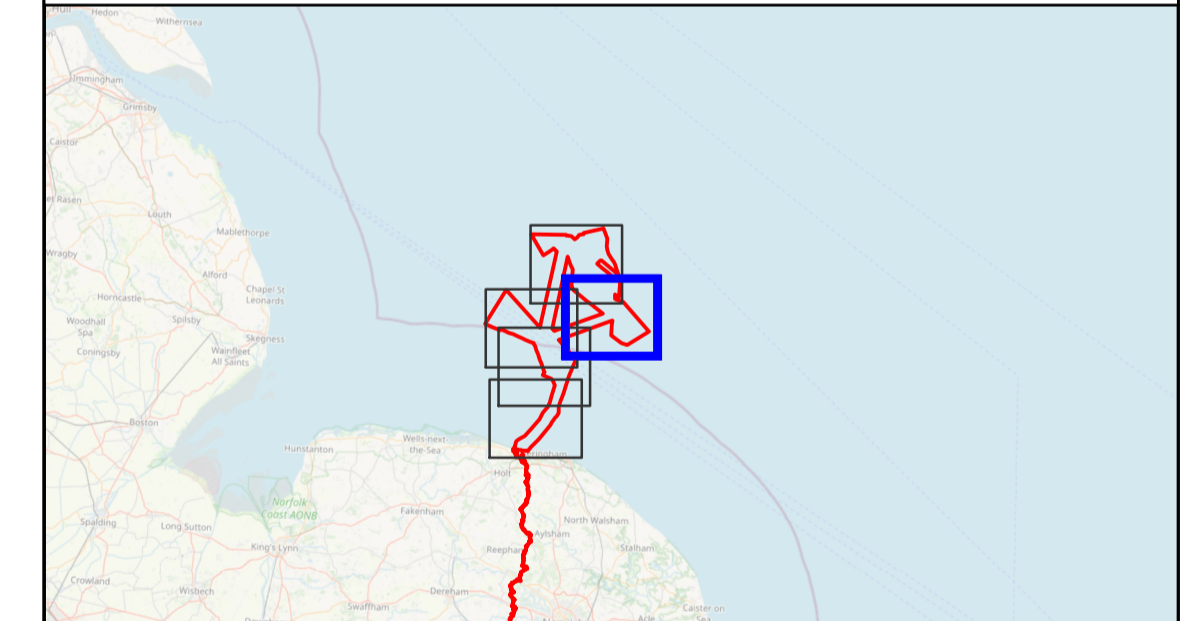
Sheet 2 of 5

APFP Regulations Reference: 5(2)(j)
Application Doc. no.: 2.7

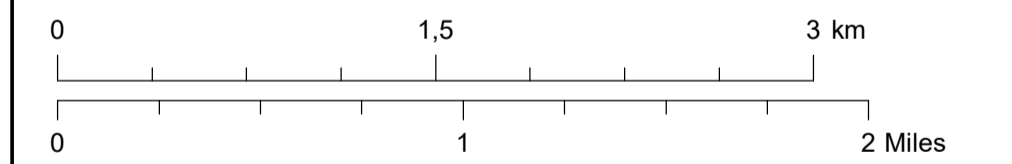
Legend:

- Order Limits
- Work No. 1B – DEP WTG array area
- Work No. 2B – DEP In-field cables
- Work No. 4B – DEP North and DEP South export and interlink cables
- Work No. 6A and B – Temporary working
- Existing Offshore Wind Farm Areas

Data Sources: Equinor
Base Map: © British Crown and OceanWise, 2021. All rights reserved. License No. EMS-EK001-627782. Not to be used for Navigation; Crown copyright and database rights 2020, Ordnance Survey 0100031673, © OpenStreetMap (and) contributors, CC-BY-SA



Coordinate Reference System: WGS 1984 UTM Zone 31N
Transformation WGS84: OSGB_1936_To_WGS_1984_7



Scale: 1:30 000 Scale at size: A1

Equinor Doc. no.: C282-EQ-Z-GA-00009

A	16/08/2022	First Issue	erihag	jadd	sarc
REV	DATE	STATUS	DRW	CHK	APR



370000

375000

380000

385000

5900000

5895000

5890000











Sheringham Shoal and Dudgeon Extension Projects

Title:
Offshore Works Plans, scenarios 1, 2, 3

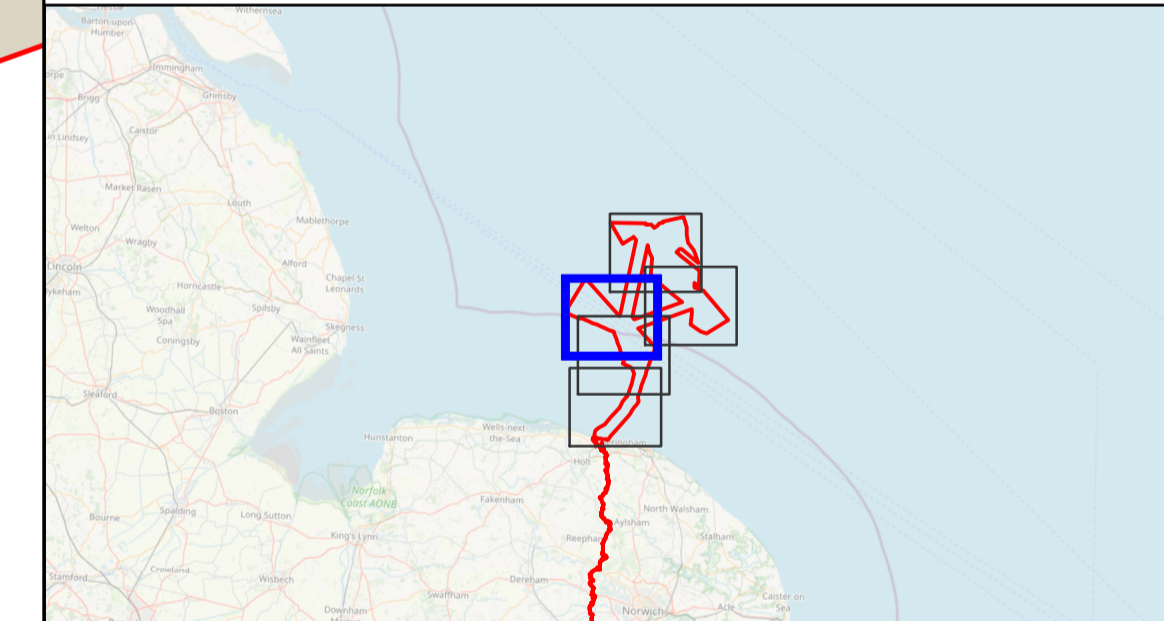
Sheet 3 of 5

APFP Regulations Reference: 5(2)(j)
Application Doc. no.: 2.7

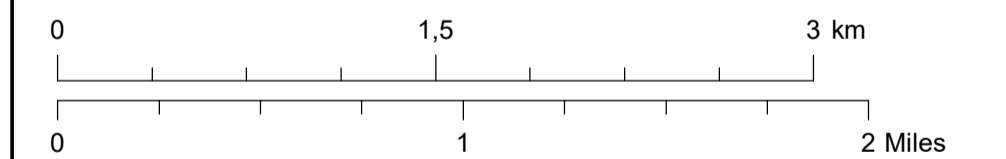
Legend:

-  Order Limits
-  Work No. 1A – SEP WTG array area
-  Work No. 2A – SEP In-field cables
-  Work No. 3A – SEP Offshore Substation Platform
-  Work No. 4A – SEP export cables
-  Work No. 4B – DEP North and DEP South export and interlink cables
-  Work No. 5A and B – SEP and DEP export cables
-  Work No. 6A and B – Temporary working area
-  Existing Offshore Wind Farm Areas

Data Sources: Equinor
Base Map: © British Crown and OceanWise, 2021. All rights reserved.
License No. EMS-EK001-627782. Not to be used for Navigation; Crown copyright and database rights 2020, Ordnance Survey 0100031673, © OpenStreetMap (and) contributors, CC-BY-SA



Coordinate Reference System: WGS 1984 UTM Zone 31N
Transformation WGS84: OSG_1936_To_WGS_1984_7



Scale: 1:30 000 Scale at size: A1

Equinor Doc. no.: C282-EQ-Z-GA-00009


A	16/08/2022	First Issue	erihag	jadd	sarc
REV	DATE	STATUS	DRW	CHK	APR

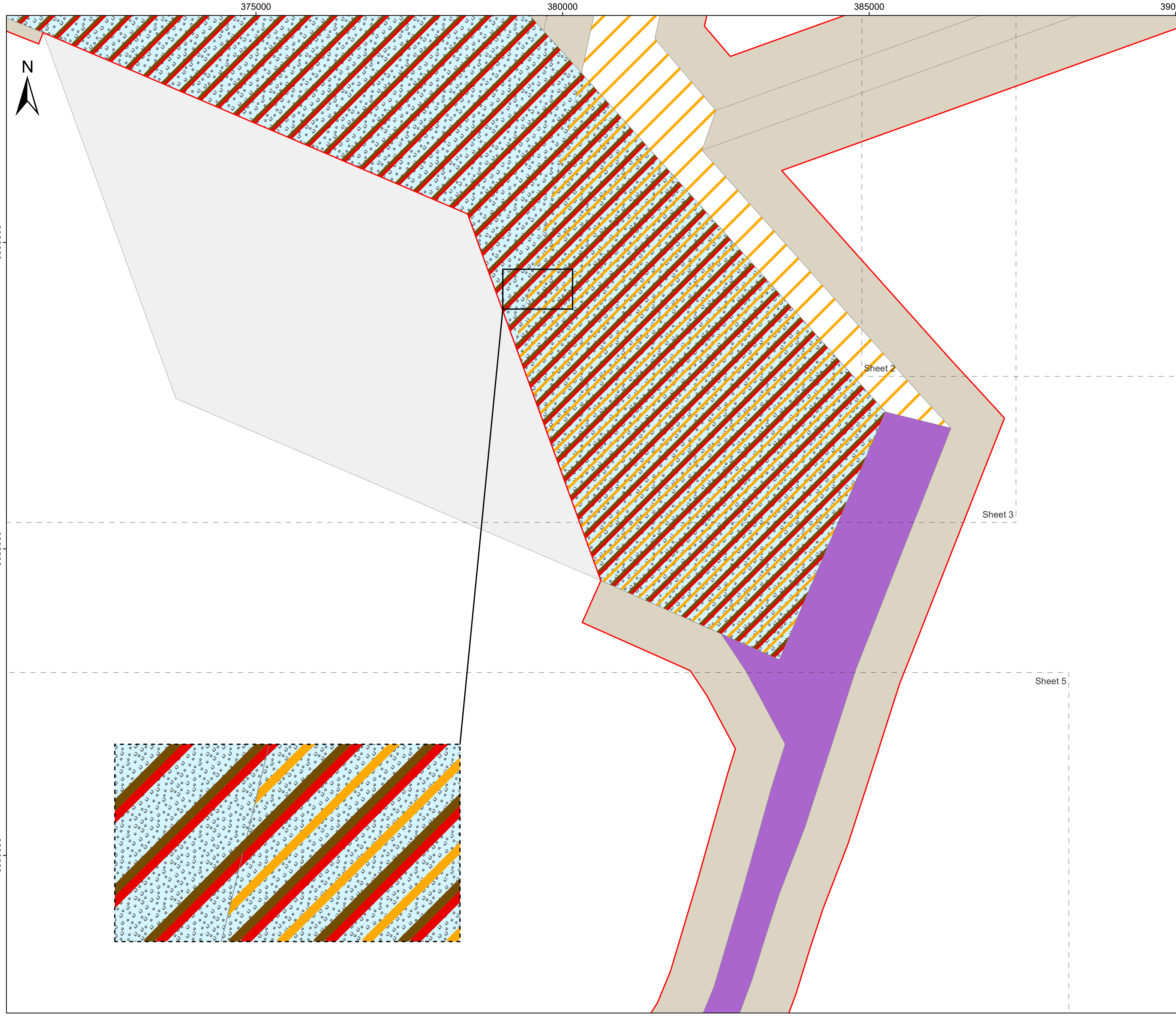


Sheet 1

Sheet 2

Sheet 2














Sheringham Shoal and Dudgeon Extension Projects

Title:
Offshore Works Plans, scenarios 1, 2, 3

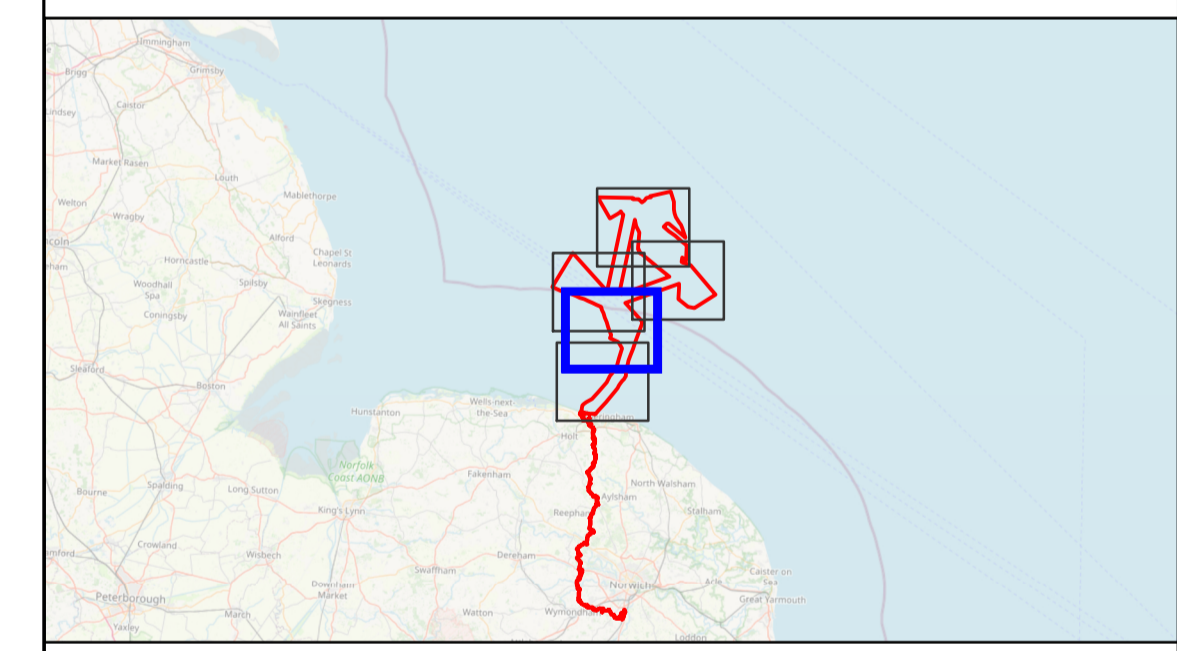
Sheet 4 of 5

APFP Regulations Reference: 5(2)(j)
Application Doc. no.: 2.7

Legend:

-  Order Limits
-  Work No. 1A – SEP WTG array area
-  Work No. 2A – SEP In-field cables
-  Work No. 3A – SEP Offshore Substation Platform
-  Work No. 4A – SEP export cables
-  Work No. 4B – DEP North and DEP South export and interlink cables
-  Work No. 5A and B – SEP and DEP export cables
-  Work No. 6A and B – Temporary working area
-  Existing Offshore Wind Farm Areas

Data Sources: Equinor
Base Map: © British Crown and OceanWise, 2021. All rights reserved.
License No. EMS-EK001-627782. Not to be used for Navigation; Crown copyright and database rights 2020, Ordnance Survey 0100031673, © OpenStreetMap (and) contributors, CC-BY-SA



Coordinate Reference System: WGS 1984 UTM Zone 31N
Transformation WGS84: OSGB_1936_To_WGS_1984_7



Scale: 1:30 000 Scale at size: A1

Equinor Doc. no.: C282-EQ-Z-GA-00009

A	16/08/2022	First Issue	erihag	jadd	sarc
REV	DATE	STATUS	DRW	CHK	APR



370000 375000 380000 385000



5880000

5875000

5870000

Sheet 4

Sheringham Shoal and Dudgeon Extension Projects

Title:
Offshore Works Plans, scenarios 1, 2, 3

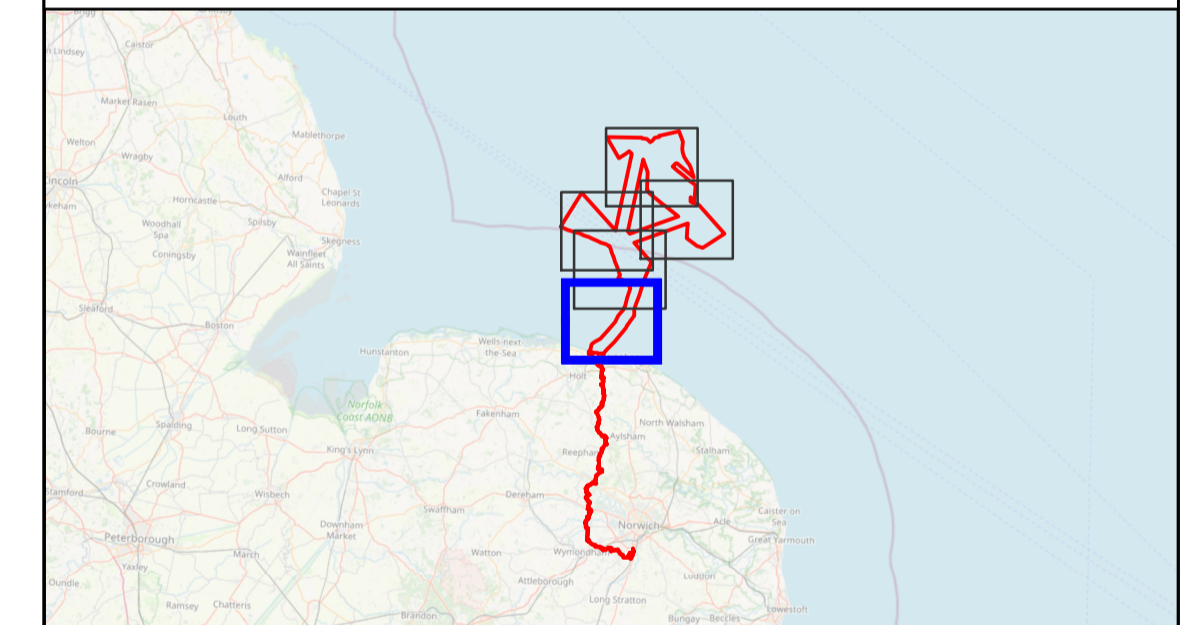
Sheet 5 of 5

APFP Regulations Reference: 5(2)(j)
Application Doc. no.: 2.7

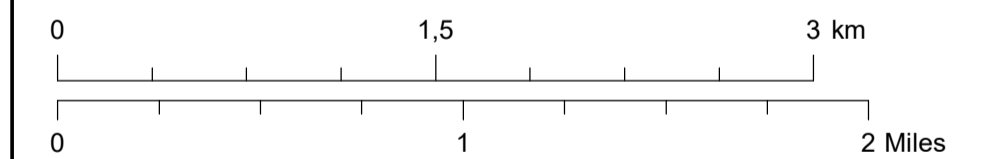
Legend:

- Order Limits
- Mean Low Water (Springs)
- Mean High Water (Springs)
- Work No. 5A and B – SEP and DEP export cables
- Work No. 6A and B – Temporary working
- Work No. 7A and B - Landfall connection works

Data Sources: Equinor
Base Map: © British Crown and OceanWise, 2021. All rights reserved. License No. EMS-EK001-627782. Not to be used for Navigation; Crown copyright and database rights 2020, Ordnance Survey 0100031673, © OpenStreetMap (and) contributors, CC-BY-SA



Coordinate Reference System: WGS 1984 UTM Zone 31N
Transformation WGS84: OSGB_1936_To_WGS_1984_7



Scale: 1:30 000 Scale at size: A1

Equinor Doc. no.: C282-EQ-Z-GA-00009

A	16/08/2022	First Issue	erihag	jadd	sarc
REV	DATE	STATUS	DRW	CHK	APR





Sheringham Shoal and Dudgeon Offshore Wind Farm Extension Projects

Appendix B Works plans (Offshore) Scenario 4

380000 385000 390000 395000

5915000



5910000

5905000

5900000

Sheringham Shoal and Dudgeon Extension Projects

Title: Offshore Works Plans, scenario 4

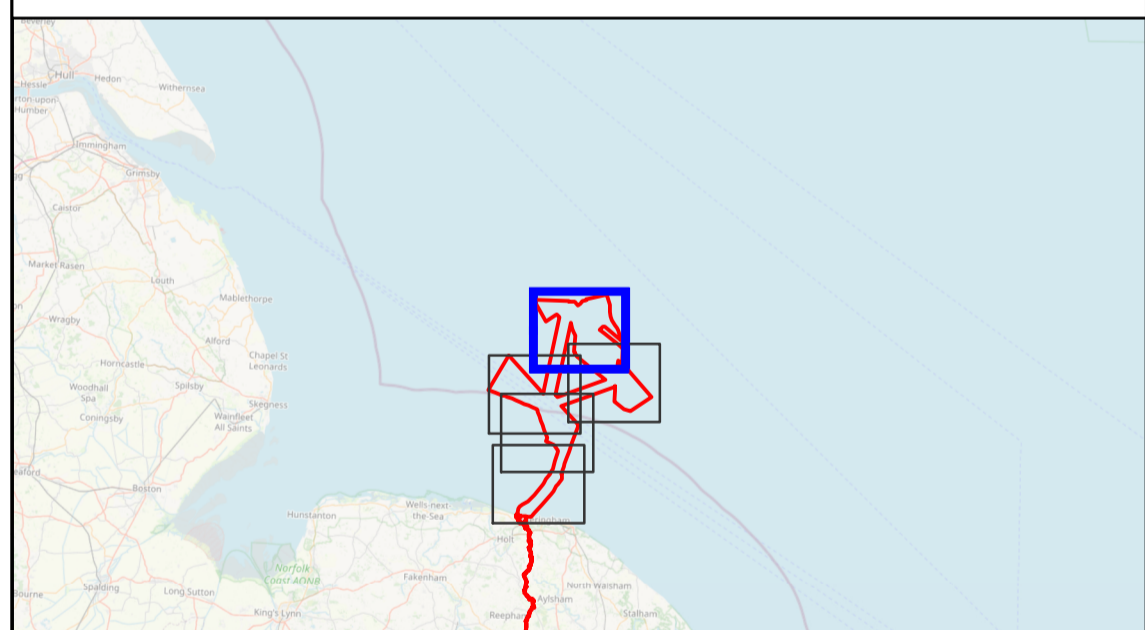
Sheet 1 of 5

APFP Regulations Reference: 5(2)(j)
Application Doc. no.: 2.7

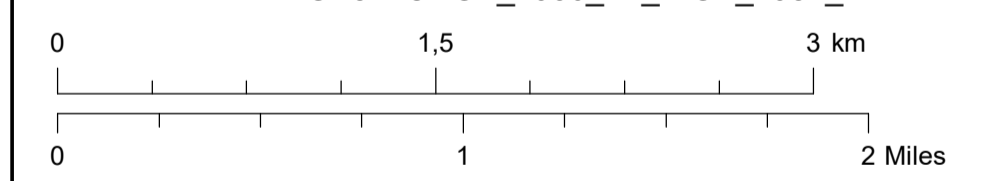
Legend:

- Order Limits
- Work No. 1B – DEP WTG array area
- Work No. 2B – DEP In-field cables
- Work No. 4C – Integrated OSP export and interlink cables
- Work No. 6C – Temporary working area
- Existing Offshore Wind Farm Areas

Data Sources: Equinor
Base Map: © British Crown and OceanWise, 2021. All rights reserved. License No. EMS-EK001-627782. Not to be used for Navigation; Crown copyright and database rights 2020, Ordnance Survey 0100031673, © OpenStreetMap (and) contributors, CC-BY-SA



Coordinate Reference System: WGS 1984 UTM Zone 31N
Transformation WGS84: OSGB_1936_To_WGS_1984_7



Scale: 1:30 000 Scale at size: A1

Equinor Doc. no.: C282-EQ-Z-GA-00009

A	16/08/2022	First Issue	erihag	jadd	sarc
REV	DATE	STATUS	DRW	CHK	APR



Sheet 2

Sheet 3

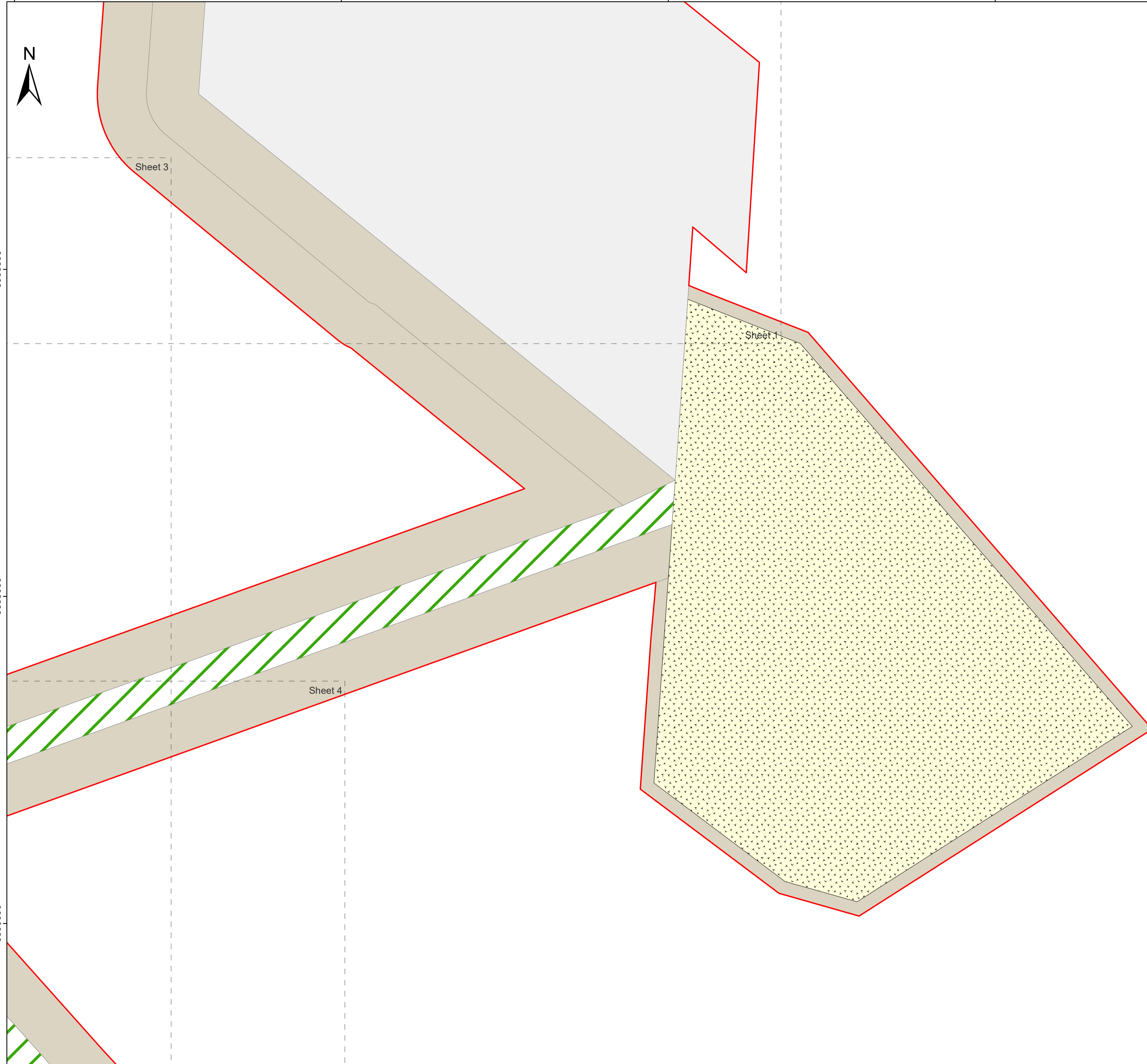
385000 390000 395000 400000



5900000

5895000

5890000



Sheringham Shoal and Dudgeon Extension Projects

Title: Offshore Works Plans, scenario 4

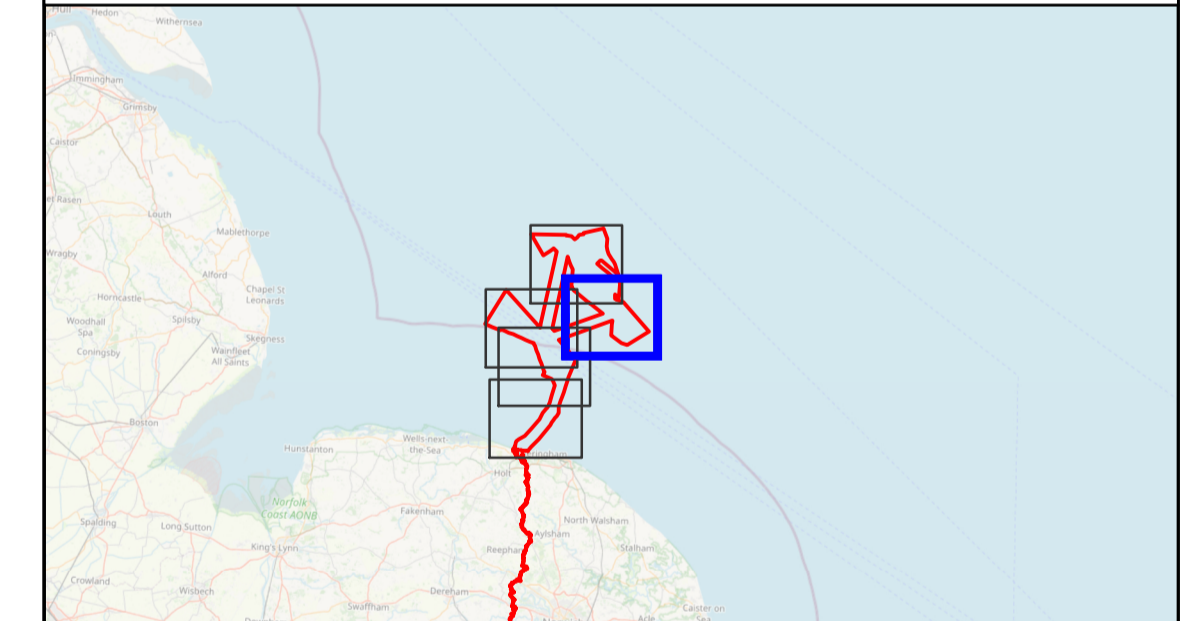
Sheet 2 of 5

APFP Regulations Reference: 5(2)(j)
Application Doc. no.: 2.7

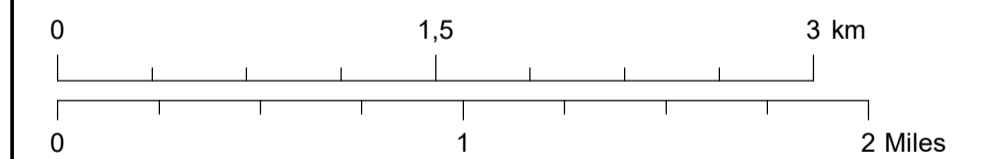
Legend:

- Order Limits
- Work No. 1B – DEP WTG array area
- Work No. 2B – DEP In-field cables
- Work No. 4C – Integrated OSP export and interlink cables
- Work No. 6C – Temporary working area
- Existing Offshore Wind Farm Areas

Data Sources: Equinor
Base Map: © British Crown and OceanWise, 2021. All rights reserved. License No. EMS-EK001-627782. Not to be used for Navigation; Crown copyright and database rights 2020, Ordnance Survey 0100031673, © OpenStreetMap (and) contributors, CC-BY-SA



Coordinate Reference System: WGS 1984 UTM Zone 31N
Transformation WGS84: OSGB_1936_To_WGS_1984_7



Scale: 1:30 000 Scale at size: A1

Equinor Doc. no.: C282-EQ-Z-GA-00009

A	16/08/2022	First Issue	erihag	jadd	sarc
REV	DATE	STATUS	DRW	CHK	APR



370000

375000

380000

385000

5900000

5895000

5890000









Sheringham Shoal and Dudgeon Extension Projects

Title: Offshore Works Plans, scenario 4

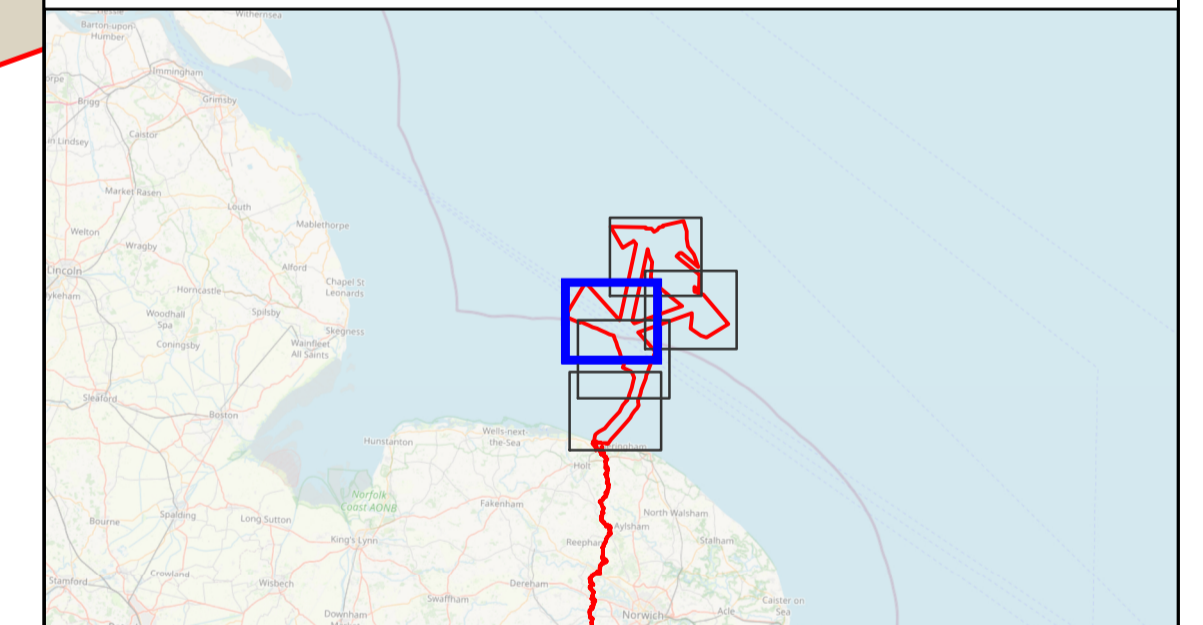
Sheet 3 of 5

APFP Regulations Reference: 5(2)(j)
Application Doc. no.: 2.7

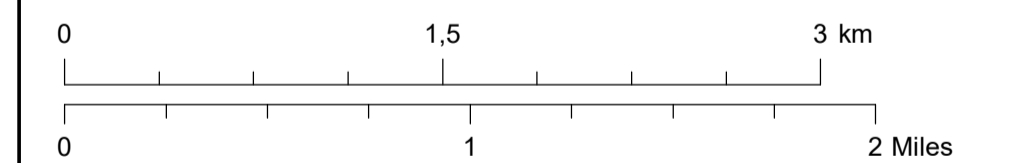
Legend:

-  Order Limits
-  Work No. 1A – SEP WTG array area
-  Work No. 2A – SEP In-field cables
-  Work No. 3C – Integrated Offshore Substation Platform
-  Work No. 4C – Integrated OSP export and interlink cables
-  Work No. 5C – SEP and DEP export cables
-  Work No. 6C – Temporary working area
-  Existing Offshore Wind Farm Areas

Data Sources: Equinor
Base Map: © British Crown and OceanWise, 2021. All rights reserved.
License No. EMS-EK001-627782. Not to be used for Navigation; Crown copyright and database rights 2020, Ordnance Survey 0100031673, © OpenStreetMap (and) contributors, CC-BY-SA



Coordinate Reference System: WGS 1984 UTM Zone 31N
Transformation WGS84: OSGB_1936_To_WGS_1984_7



Scale: 1:30 000 Scale at size: A1

Equinor Doc. no.: C282-EQ-Z-GA-00009


A	16/08/2022	First Issue	erihag	jadd	sarc
REV	DATE	STATUS	DRW	CHK	APR

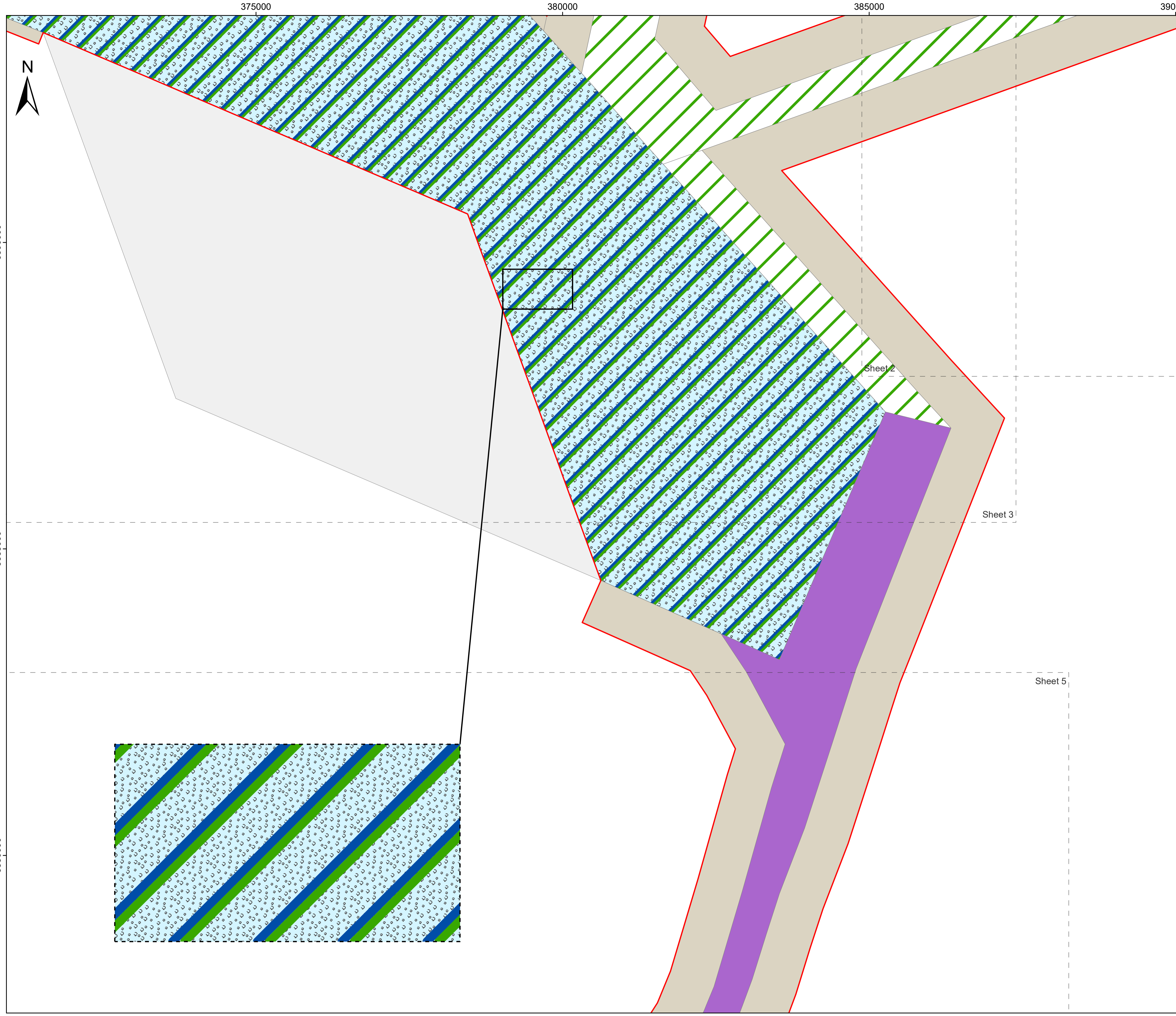


Sheet 1

Sheet 4

Sheet 2





Sheringham Shoal and Dudgeon Extension Projects

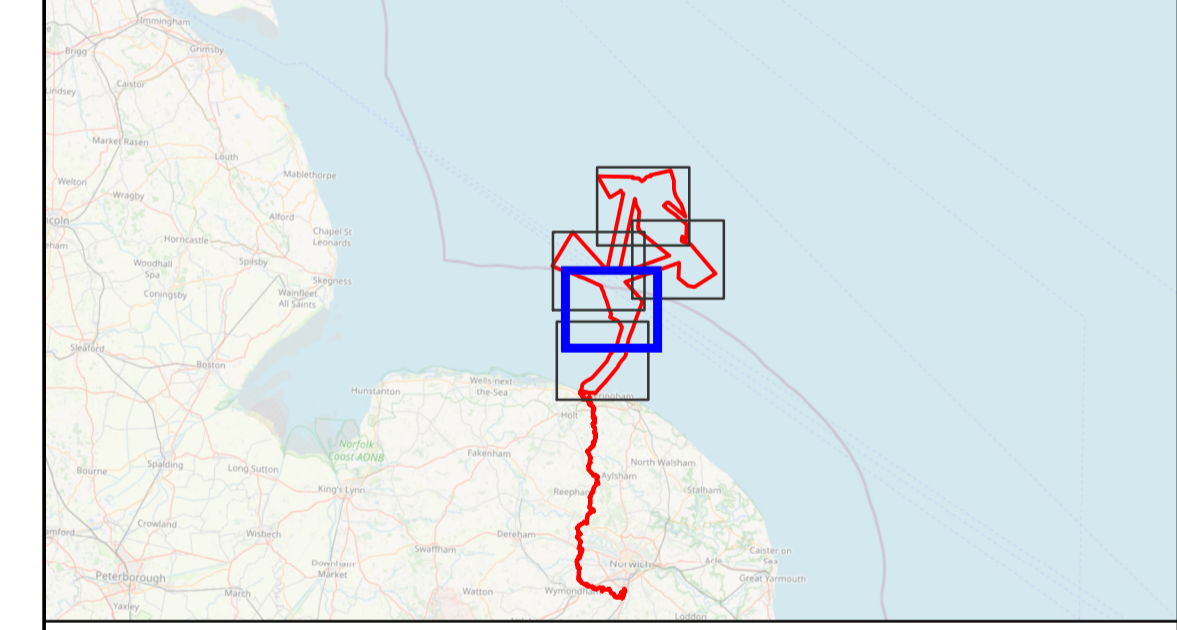
Title: Offshore Works Plans, scenario 4

Sheet 4 of 5

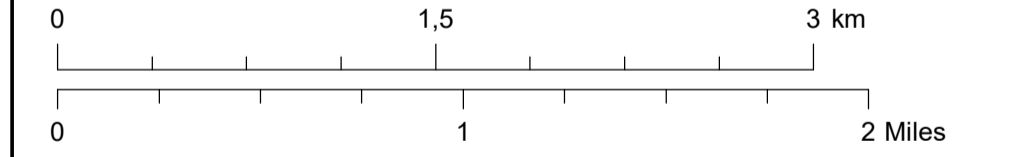
APFP Regulations Reference: 5(2)(j)
Application Doc. no.: 2.7

- Legend:
- Order Limits
 - Work No. 1A – SEP WTG array area
 - Work No. 2A – SEP In-field cables
 - Work No. 3C – Integrated Offshore Substation Platform
 - Work No. 4C – Integrated OSP export and interlink cables
 - Work No. 5C – SEP and DEP export cables
 - Work No. 6C – Temporary working area
 - Existing Offshore Wind Farm Areas

Data Sources: Equinor
Base Map: © British Crown and OceanWise, 2021. All rights reserved.
License No. EMS-EK001-627782. Not to be used for Navigation; Crown copyright and database rights 2020, Ordnance Survey 0100031673, © OpenStreetMap (and) contributors, CC-BY-SA



Coordinate Reference System: WGS 1984 UTM Zone 31N
Transformation WGS84: OSGB_1936_To_WGS_1984_7



Scale: 1:30 000 Scale at size: A1

Equinor Doc. no.: C282-EQ-Z-GA-00009

A	16/08/2022	First Issue	erihag	jadd	sarc
REV	DATE	STATUS	DRW	CHK	APR



370000

375000

380000

385000



5880000

5875000

5870000

Sheet 4

Sheringham Shoal and Dudgeon Extension Projects

Title: Offshore Works Plans, scenario 4

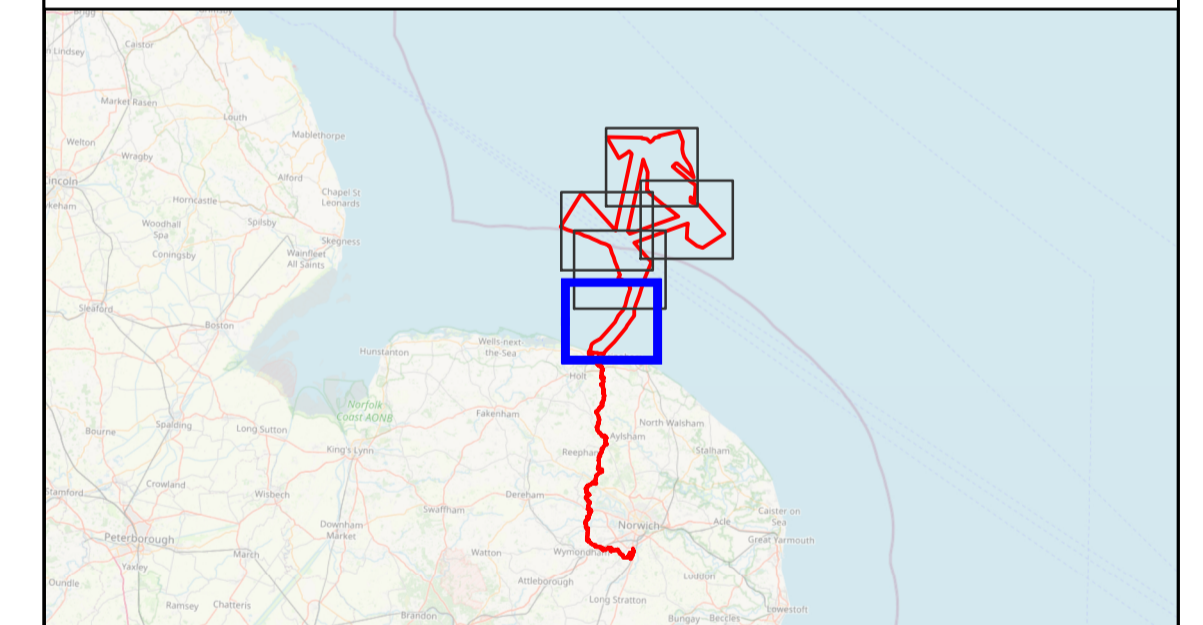
Sheet 5 of 5

APFP Regulations Reference: 5(2)(j)
Application Doc. no.: 2.7

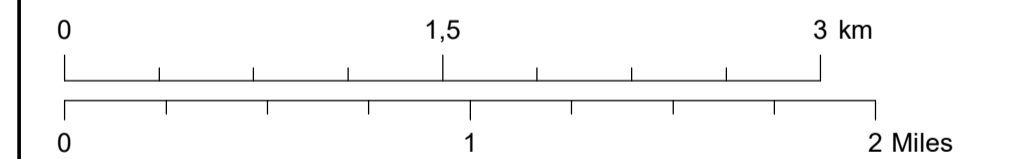
Legend:

- Order Limits
- Mean Low Water (Springs)
- Mean High Water (Springs)
- Work No. 5C – SEP and DEP export cables
- Work No. 6C – Temporary working area
- Work No. 7C - Landfall connection works

Data Sources: Equinor
Base Map: © British Crown and OceanWise, 2021. All rights reserved. License No. EMS-EK001-627782. Not to be used for Navigation; Crown copyright and database rights 2020, Ordnance Survey 0100031673, © OpenStreetMap (and) contributors, CC-BY-SA



Coordinate Reference System: WGS 1984 UTM Zone 31N
Transformation WGS84: OSGB_1936_To_WGS_1984_7



Scale: 1:30 000 Scale at size: A1

Equinor Doc. no.: C282-EQ-Z-GA-00009

A	16/08/2022	First Issue	erihag	jadd	sarc
REV	DATE	STATUS	DRW	CHK	APR

